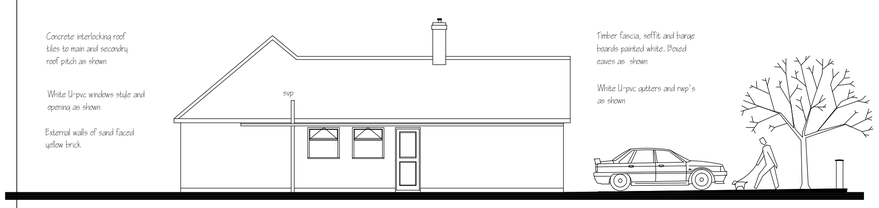

SIDE ELEVATION

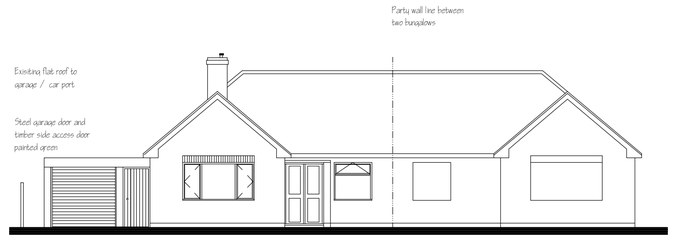

FRONT ELEVATION

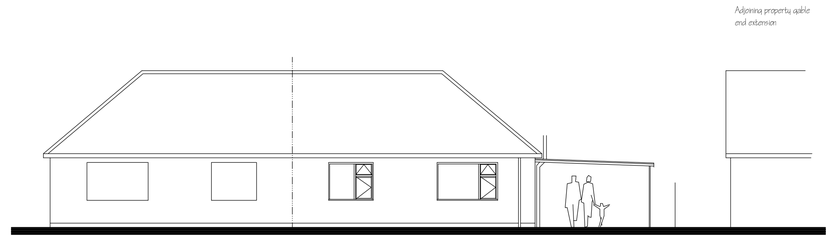

REAR ELEVATION

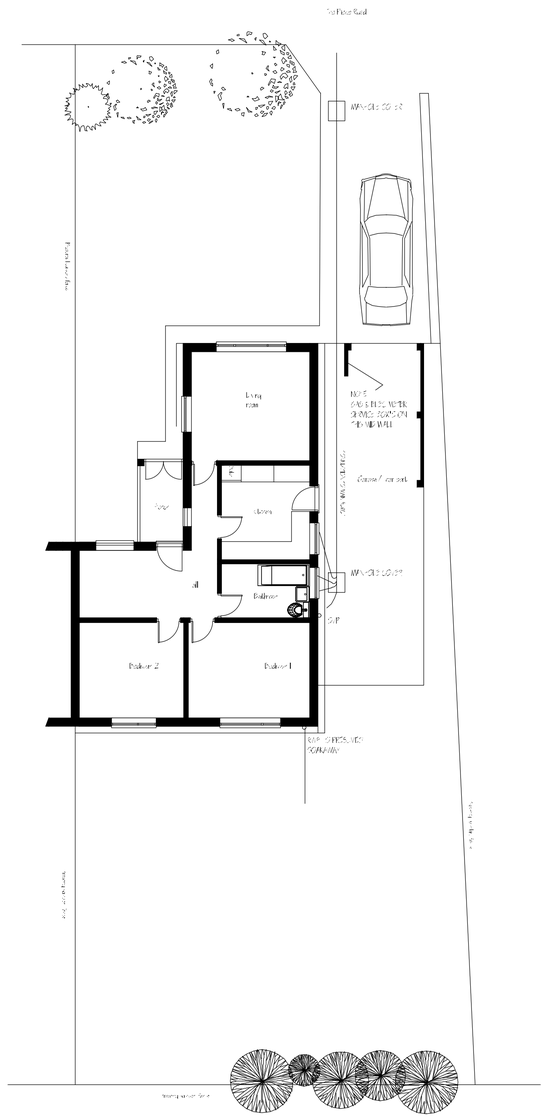

PLOT SITE PLAN - EXISTING

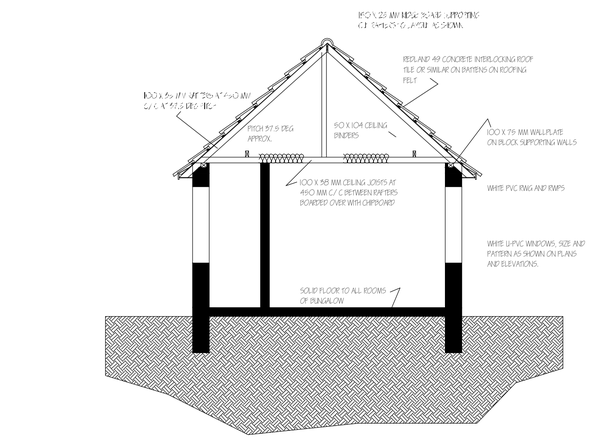

SECTION B-B - SURVEY AS EXISTING
scale 1:50

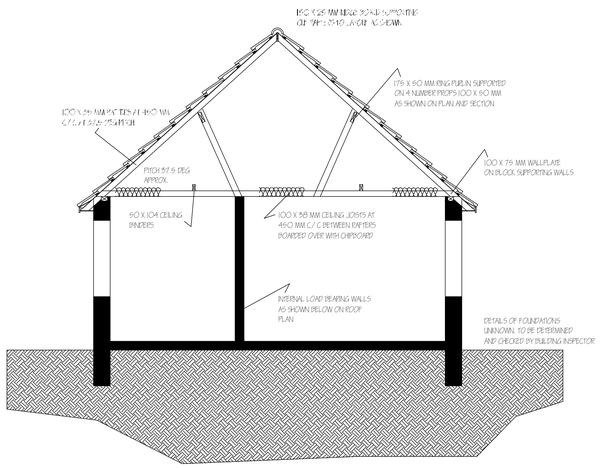

SECTION A-A - SURVEY AS EXISTING
scale 1:50

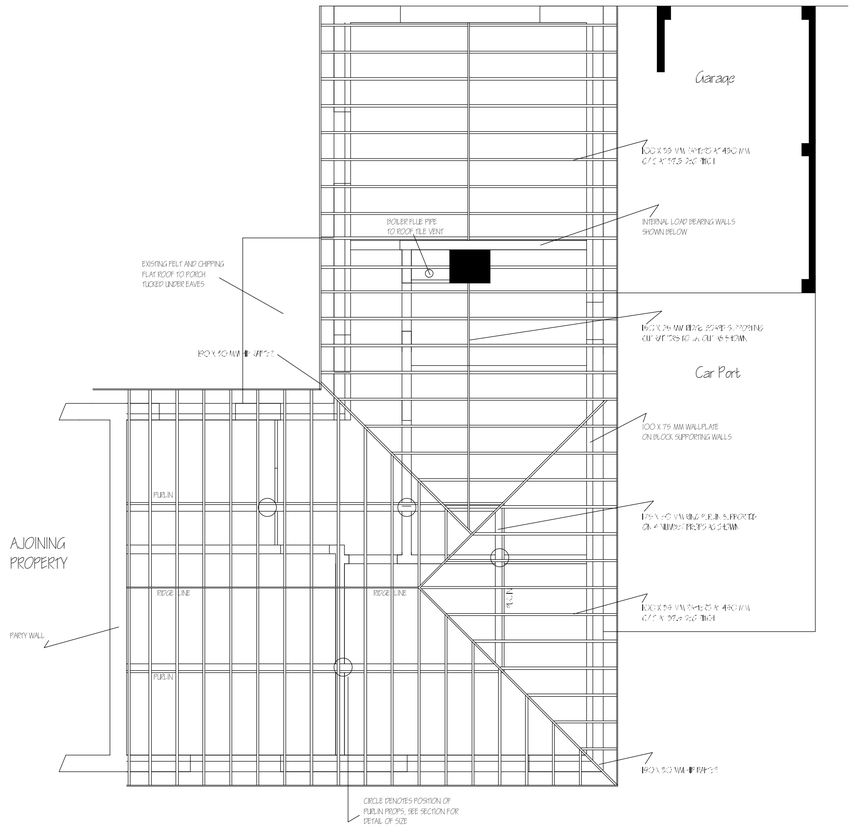

ROOF PLAN - SURVEY AS EXISTING
scale 1:50

This drawing to be read in conjunction with all other working drawings and specification, and forms part of the building contract for any works to be carried out.

Any anomaly between approved drawings and site conditions, statutory requirements or other requirements of the building inspector, inspecting Architect, or NHBC inspector shall be resolved before the work in question proceeds. This drawing is issued to identify components and to show methods of construction only do not scale, use only given dimensions

MOD.	MODIFICATION NOTES.	DRN.	APPD.	DATE.
-	-	-	-	-

Project:
Road
Churchdown
Gloucester
GL3

For Mr & Mrs H

Title:
SURVEY AS EXISTING

Reference:
BUILDING REGULATIONS APP.

Scale:
1:100 & AS SHOWN

Date:	Drn:	App:
NOV	RE	

Drawing No: 011099/03

MOD: